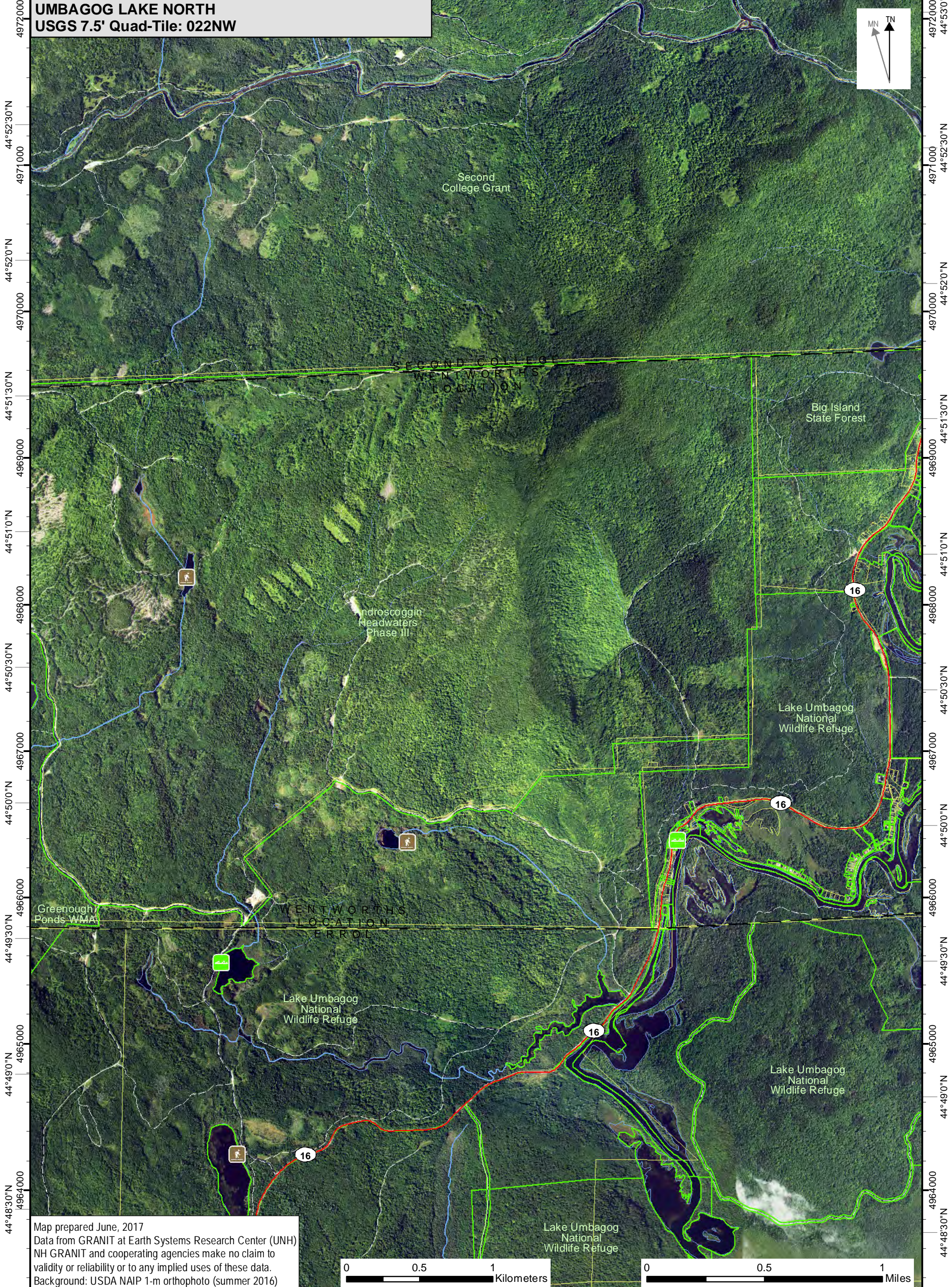
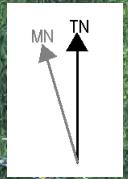
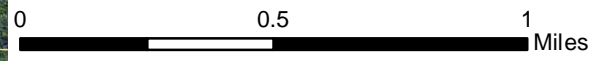


71°7'30"W 71°7'0"W 71°6'30"W 71°6'0"W 71°5'30"W 71°5'0"W 71°4'30"W 71°4'0"W 71°3'30"W
332000 333000 334000 335000 336000 337000

UMBAGOG LAKE NORTH
USGS 7.5' Quad-Tile: 022NW



Map prepared June, 2017
Data from GRANIT at Earth Systems Research Center (UNH)
UNH GRANIT and cooperating agencies make no claim to
validity or reliability or to any implied uses of these data.
Background: USDA NAIP 1-m orthophoto (summer 2016)



332000 333000 334000 335000 336000 337000
71°7'30"W 71°7'0"W 71°6'30"W 71°6'0"W 71°5'30"W 71°5'0"W 71°4'30"W 71°4'0"W 71°3'30"W