

For fishing regulation information, please refer to the NHFGD Freshwater Fishing Digest.

Contact: NHFGD Inland Fisheries Division, Concord  
E-mail: fish@wildlife.nh.gov Phone: 603-271-2501

# PINE ISLAND POND Manchester




**FISHERY:** Warmwater **ACRES:** 54  
**TROPIC LEVEL:** EUTRO  
**AVG. DEPTH:** 7 **MAX. DEPTH:** 15  
**SPECIES:** AE,YP

ADDITIONAL INFO:

ACCESS: No public boat access














Please contact NH Dept of Safety, Marine Patrol for info. on water body/boat/motor restrictions: (603) 293-2037 [www.nh.gov/safety](http://www.nh.gov/safety)

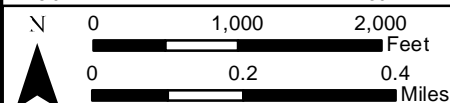
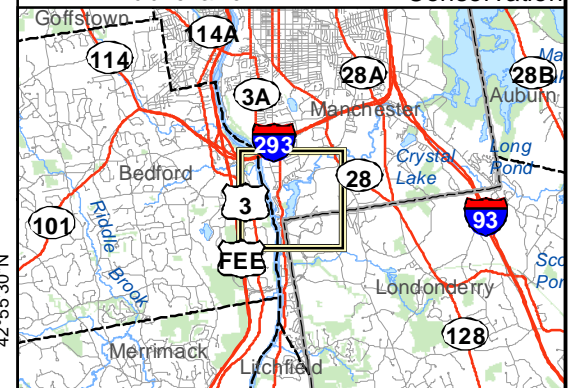
### Public Water Access site

-  Canoe/cartop
-  Shorebank
-  Ramp

 Bathymetric contour (feet)

Bathymetry provided by the NH Department of Environmental Services, Watershed Mgt Bureau

- |   |                             |   |                                |
|---|-----------------------------|---|--------------------------------|
|    | Town boundary               |    | Cleared                        |
|    | Primary Route               |    | Forest                         |
|    | Road or Street              |    | Contour                        |
|   | Trail or other              |   | Building                       |
|  | Stream or Shoreline         |  | Restricted Access Conservation |
|  | Surface Water               |   |                                |
|  | Wetland                     |   |                                |
|  | Conservation or Public land |   |                                |
- Source: USGS



Base map data from NH GRANIT at Earth Systems Research Center (UNH) and Open Street Map contributors. UNH, NH Fish & Game and the cooperating agencies make no claim as to the validity or reliability or to any implied uses of these data. NOT INTENDED FOR BOAT NAVIGATION.

Directions: Route 3A, Pine Island Park