

For fishing regulation information, please refer to the NHFGD Freshwater Fishing Digest.

Contact: NHFGD Region 2 (Lakes Region), New Hampton
E-mail: reg2@wildlife.nh.gov Phone: 603-744-5470

PAUGUS BAY Laconia

FISHERY: Cold/Warm **ACRES:** 1227

TROPIC LEVEL:

AVG. DEPTH: 23 **MAX. DEPTH:** 80

SPECIES: RT,LLS,LT,LW,SMB,LMB,
ECP,BBH,WP,BC,BG,RB,BRB

ADDITIONAL INFO:

ACCESS: Paugus Bay State Forest; or private marinas (fee)

Please contact NH Dept of Safety, Marine Patrol for info. on water body/boat/motor restrictions: (603) 293-2037 www.nhmarinepatrol.com

Public Water Access site

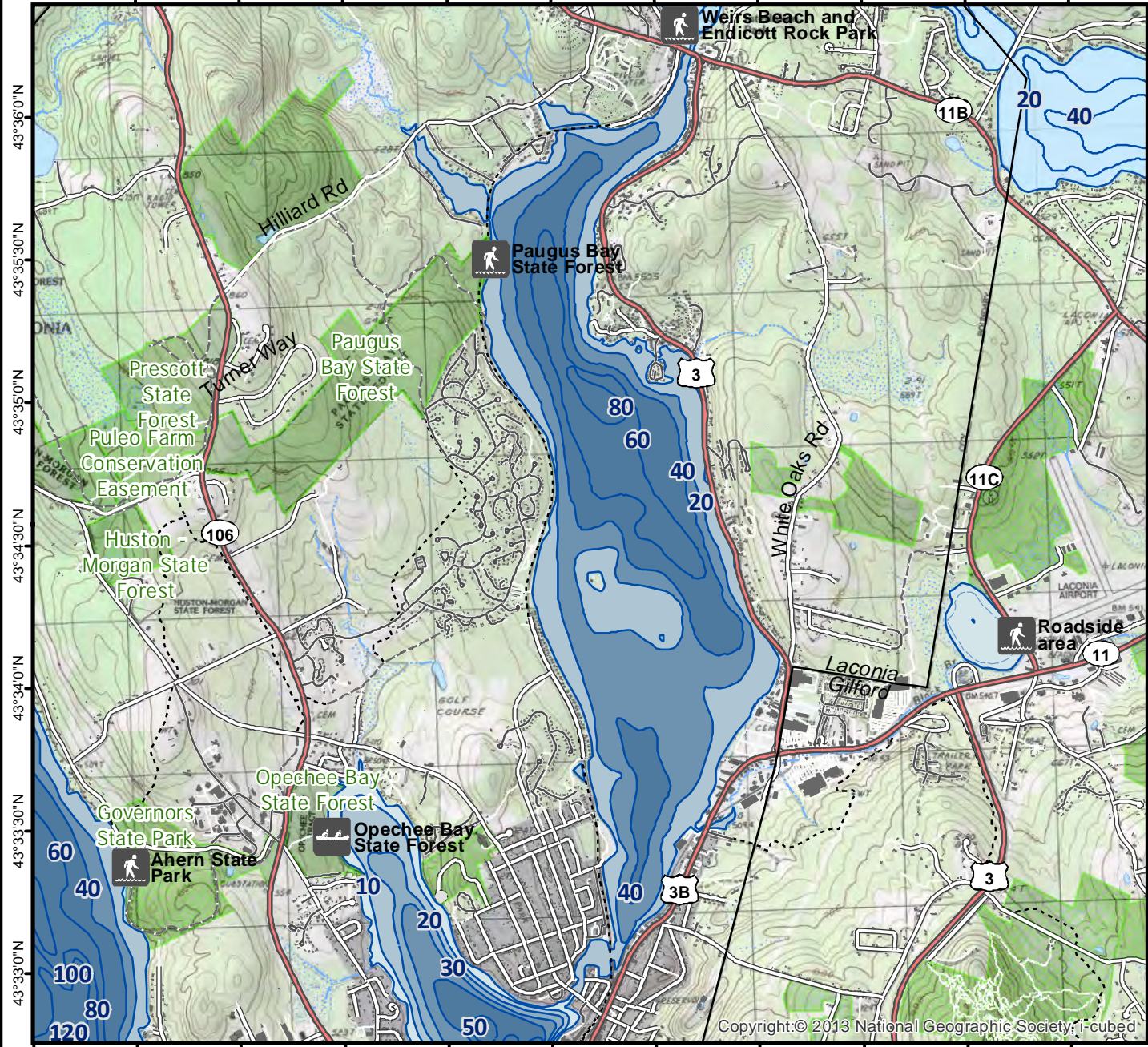
- Canoe/cartop
- Shorebank
- Ramp

Bathymetric contour (feet)

Bathymetry provided by the NH Department of Environmental Services, Watershed Mgt Bureau

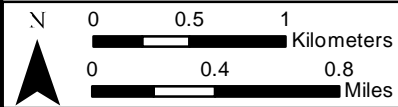
- Town boundary
 - Primary Route
 - Road or Street
 - Trail or other
 - Stream or Shoreline
 - Surface Water
 - Wetland
 - Conservation or Public land
 - Cleared Forest
 - Contour
 - Building
 - Restricted Access Conservation
- Source: USGS

71°30'0"W 71°29'30"W 71°29'0"W 71°28'30"W 71°28'0"W 71°27'30"W 71°27'0"W 71°26'30"W 71°26'0"W 71°25'30"W

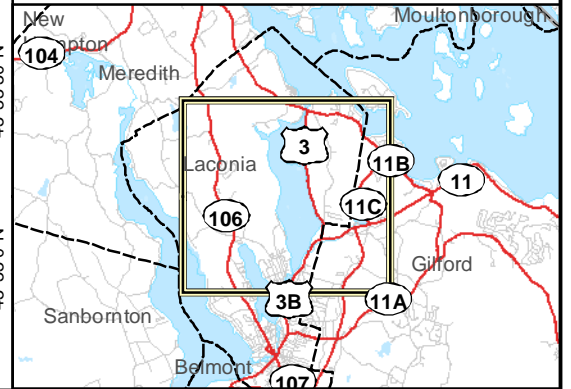


43°36'0"N
43°35'30"N
43°35'0"N
43°35'0"N
43°34'30"N
43°34'0"N
43°34'0"N
43°33'30"N
43°33'0"N
43°33'0"N

71°30'30"W 71°30'0"W 71°29'30"W 71°29'0"W 71°28'30"W 71°28'0"W 71°27'30"W 71°27'0"W 71°26'30"W 71°26'0"W 71°25'30"W



Base map data from NH GRANIT at Earth Systems Research Center (UNH) and Open Street Map contributors. UNH, NH Fish & Game and the cooperating agencies make no claim as to the validity or reliability or to any implied uses of these data. NOT INTENDED FOR BOAT NAVIGATION.



Directions: