

For fishing regulation information, please refer to the NHFGD Freshwater Fishing Digest.

Contact: NHFGD Region 1 (North Country), Lancaster  
E-mail: [reg1@wildlife.nh.gov](mailto:reg1@wildlife.nh.gov) Phone: 603-788-3164

## NAY POND Milan

**FISHERY:** Warmwater **ACRES:** 50

**TROPIC LEVEL:** MESO

**AVG. DEPTH:** 5 **MAX. DEPTH:** 5




**SPECIES:** SMB,LMB,ECP,BBH,BC,RB

ADDITIONAL INFO:

ACCESS: boat ramp













Please contact NH Dept of Safety, Marine Patrol for info. on water body/boat/motor restrictions: (603) 293-2037 [www.nh.gov/safety](http://www.nh.gov/safety)

Public Water Access site

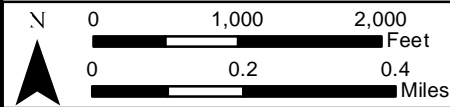
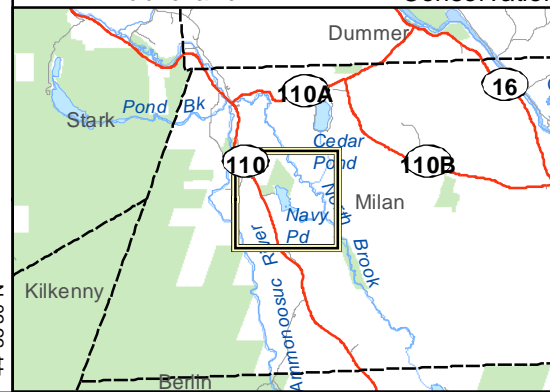
-  Canoe/cartop
-  Shorebank
-  Ramp

 Bathymetric contour (feet)

Bathymetry provided by the NH Department of Environmental Services, Watershed Mgt Bureau

-  Town boundary
-  Primary Route
-  Road or Street
-  Trail or other
-  Stream or Shoreline
-  Surface Water
-  Wetland
-  Conservation or Public land
-  Restricted Access Conservation
-  Cleared Forest
-  Contour
-  Building

Source: USGS



Base map data from NH GRANIT at Earth Systems Research Center (UNH) and Open Street Map contributors. UNH, NH Fish & Game and the cooperating agencies make no claim as to the validity or reliability or to any implied uses of these data. NOT INTENDED FOR BOAT NAVIGATION.

Directions: Rt 110 to Nay Pond Rd