

For fishing regulation information, please refer to the NHFGD Freshwater Fishing Digest.

Contact: NHFGD Inland Fisheries Division, Concord  
E-mail: fish@wildlife.nh.gov Phone: 603-271-2501

# MUSQUASH POND Hudson

**FISHERY:** Warmwater **ACRES:** 54

**TROPIC LEVEL:**

**AVG. DEPTH:** 3 **MAX. DEPTH:** 10




**SPECIES:** LMB,ECP,BBH

ADDITIONAL INFO:

ACCESS: Town Boat Launch













Please contact NH Dept of Safety, Marine Patrol for info. on water body/boat/motor restrictions: (603) 293-2037 www.nh.gov/safety

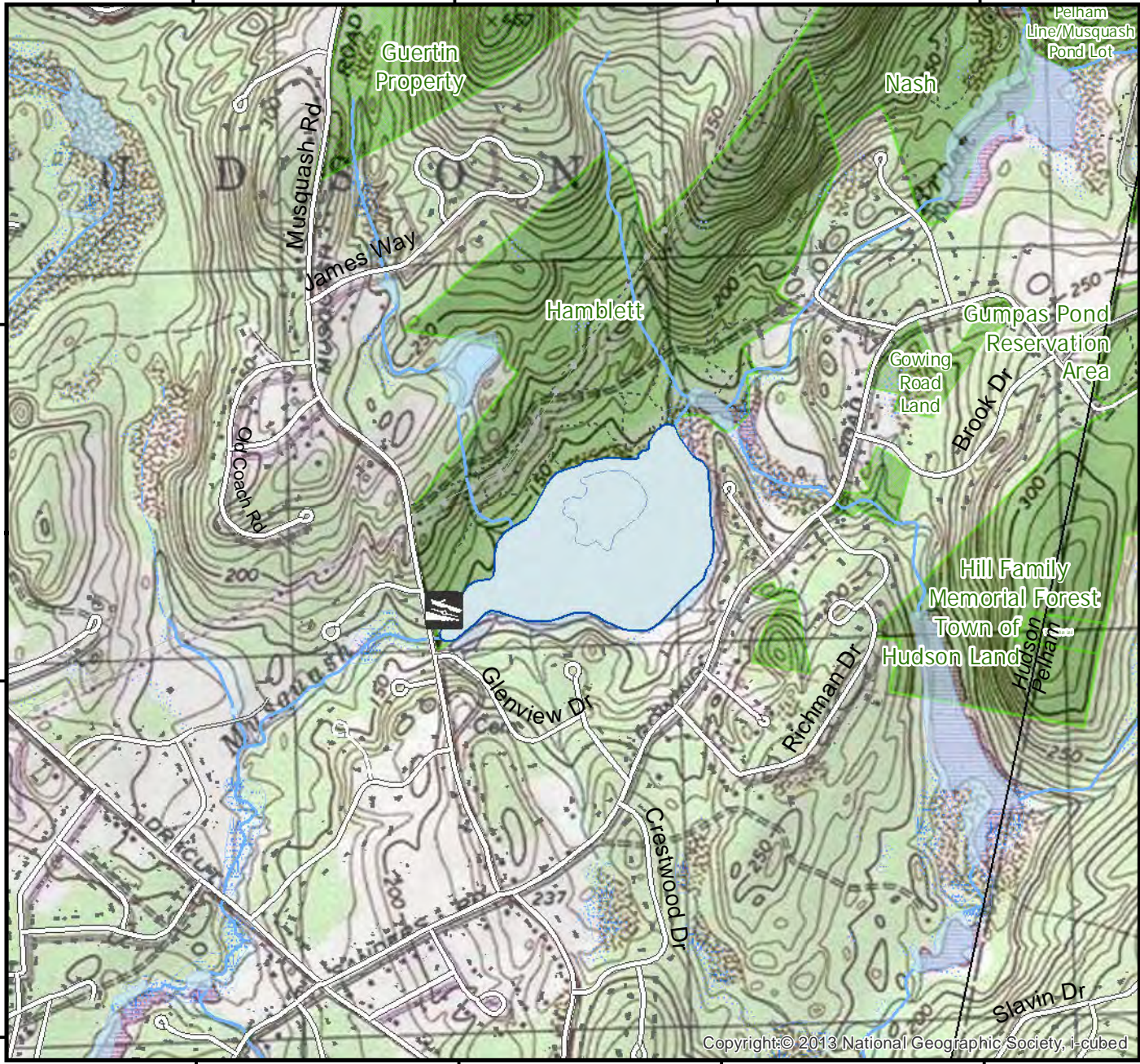
Public Water Access site

-  Canoe/cartop
-  Shorebank
-  Ramp

 Bathymetric contour (feet)

Bathymetry provided by the NH Department of Environmental Services, Watershed Mgt Bureau

-  Town boundary
  -  Primary Route
  -  Road or Street
  -  Trail or other
  -  Stream or Shoreline
  -  Surface Water
  -  Wetland
  -  Conservation or Public land
  -  Cleared Forest
  -  Contour
  -  Building
  -  Restricted Access Conservation
- Source: USGS

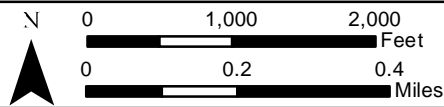


42°42'30"N  
42°43'0"N  
42°43'30"N

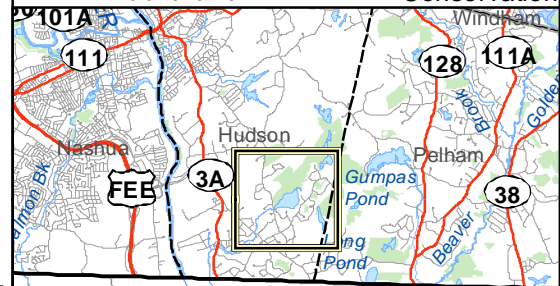
71°24'30"W 71°24'0"W 71°23'30"W 71°23'0"W

71°24'30"W 71°24'0"W 71°23'30"W 71°23'0"W

Copyright © 2013 National Geographic Society, i-cubed



Base map data from NH GRANIT at Earth Systems Research Center (UNH) and Open Street Map contributors. UNH, NH Fish & Game and the cooperating agencies make no claim as to the validity or reliability or to any implied uses of these data. NOT INTENDED FOR BOAT NAVIGATION.



Directions: Musquash Rd