

For fishing regulation information, please refer to the NHFGD Freshwater Fishing Digest.

Contact: NHFGD Region 2 (Lakes Region), New Hampton  
E-mail: reg2@wildlife.nh.gov Phone: 603-744-5470

# MACK POND Madison

**FISHERY:** **ACRES:** 12

**TROPIC LEVEL:** MESO

**AVG. DEPTH:** 10 **MAX. DEPTH:** 20

**SPECIES:** EBT

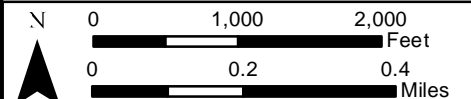
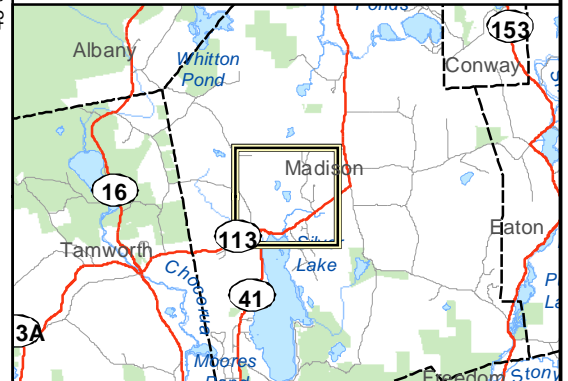
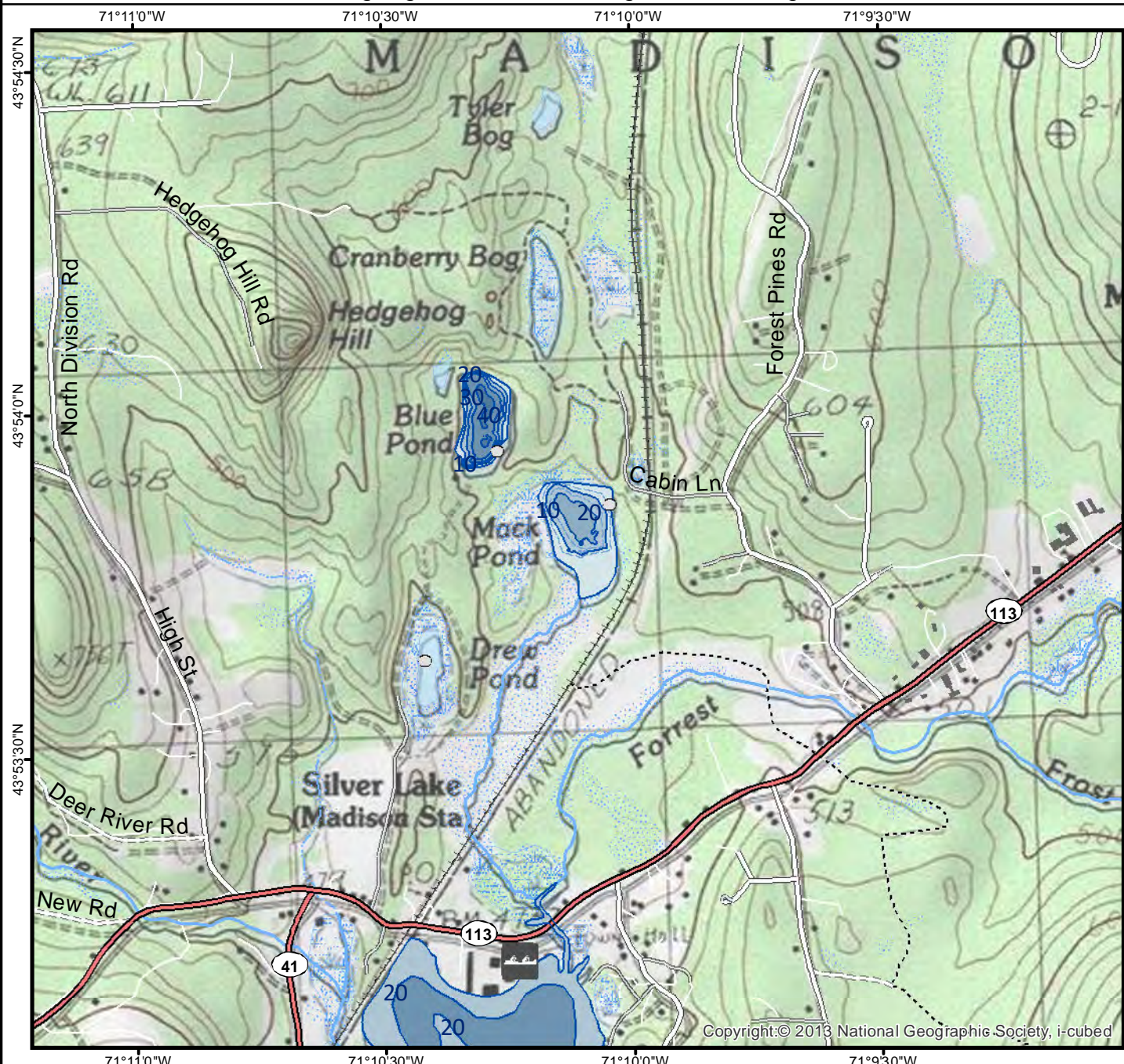
ADDITIONAL INFO:

ACCESS: private road, access only with permission

Please contact NH Dept of Safety, Marine Patrol for info. on water body/boat/motor restrictions:  
(603) 293-2037 www.nh.gov/safety

Public Water Access site

- Canoe/cartop
  - Shorebank
  - Ramp
  - Bathymetric contour (feet)
- Bathymetry provided by the NH Department of Environmental Services, Watershed Mgt Bureau
- Town boundary
  - Primary Route
  - Road or Street
  - Trail or other
  - Stream or Shoreline
  - Surface Water
  - Wetland
  - Conservation or Public land
  - Restricted Access Conservation
  - Cleared
  - Forest
  - Contour
  - Building
- Source: USGS



Base map data from NH GRANIT at Earth Systems Research Center (UNH) and Open Street Map contributors. UNH, NH Fish & Game and the cooperating agencies make no claim as to the validity or reliability or to any implied uses of these data.  
NOT INTENDED FOR BOAT NAVIGATION.

Directions: private road, access by permission