

For fishing regulation information, please refer to the NHFGD Freshwater Fishing Digest.

Contact: NHFGD Region 2 (Lakes Region), New Hampton
E-mail: reg2@wildlife.nh.gov Phone: 603-744-5470

KIAH POND Sandwich




FISHERY: Coldwater **ACRES:** 8
TROPIC LEVEL: MESO
AVG. DEPTH: 10 **MAX. DEPTH:** 18
SPECIES: EBT

ADDITIONAL INFO: trout pond; no motors

ACCESS: canoe/cartop; rough access road













Please contact NH Dept of Safety, Marine Patrol for info. on water body/boat/motor restrictions:
(603) 293-2037 www.nh.gov/safety

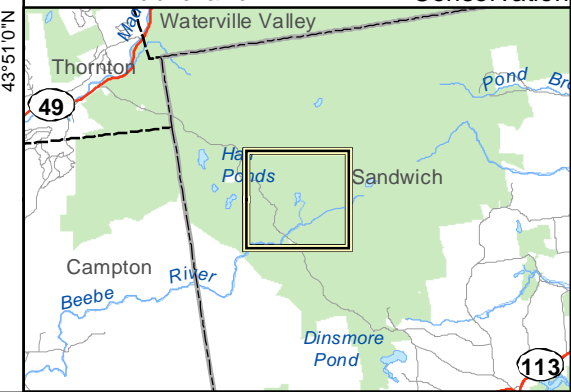
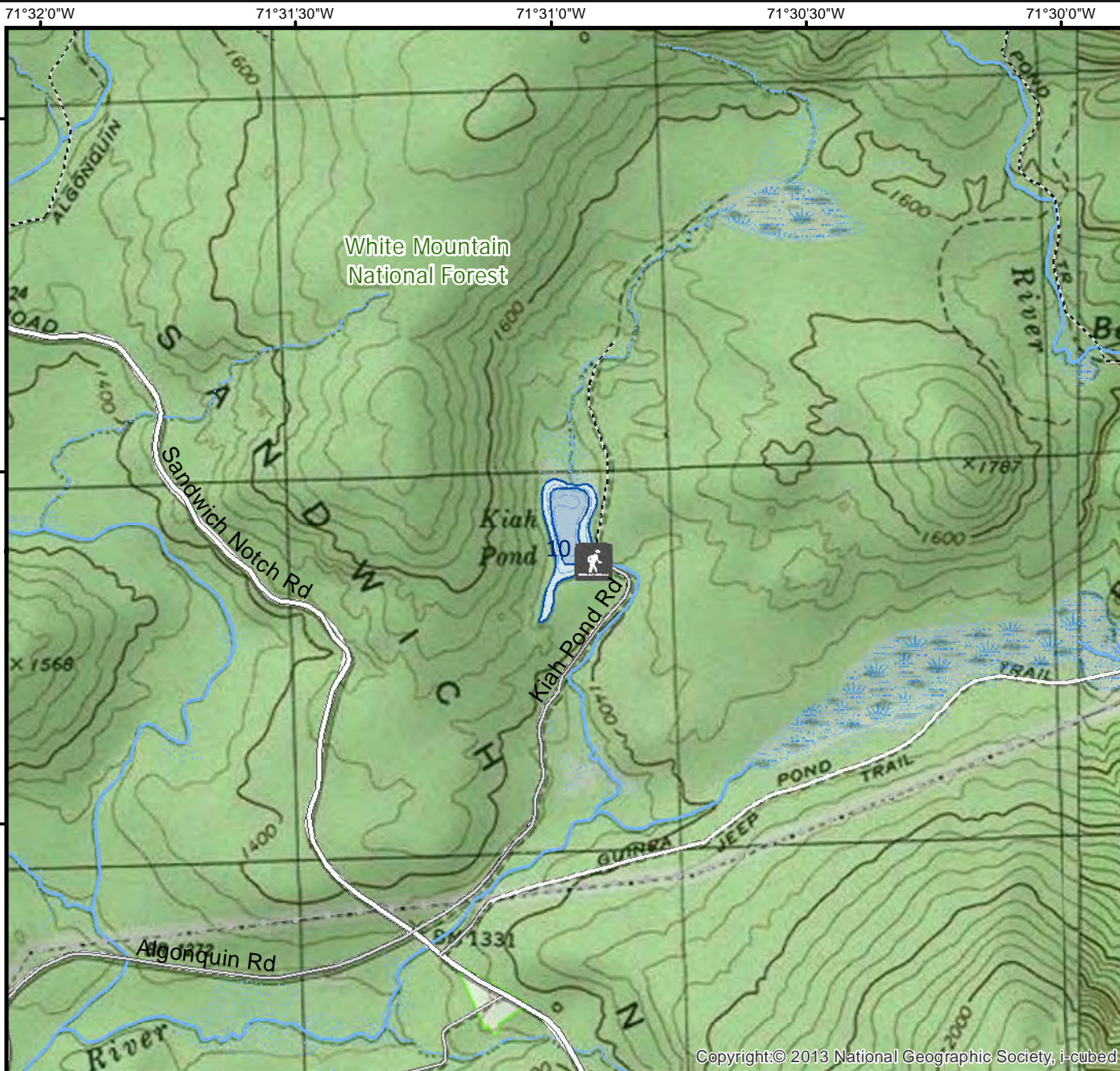
Public Water Access site

-  Canoe/cartop
-  Shorebank
-  Ramp

 Bathymetric contour (feet)

Bathymetry provided by the NH Department of Environmental Services, Watershed Mgt Bureau


-  Town boundary
 -  Primary Route
 -  Road or Street
 -  Trail or other
 -  Stream or Shoreline
 -  Surface Water
 -  Wetland
 -  Conservation or Public land
 -  Cleared Forest
 -  Contour
 -  Building
 -  Restricted Access Conservation
- Source: USGS



71°32'0"W 71°31'30"W 71°31'0"W 71°30'30"W 71°30'0"W

43°52'0"N
43°51'30"N
43°51'0"N

71°32'0"W 71°31'30"W 71°31'0"W 71°30'30"W 71°30'0"W



Base map data from NH GRANIT at Earth Systems Research Center (UNH) and Open Street Map contributors. UNH, NH Fish & Game and the cooperating agencies make no claim as to the validity or reliability or to any implied uses of these data. NOT INTENDED FOR BOAT NAVIGATION.

Directions: Sandwich Notch Road