

For fishing regulation information, please refer to the NHDG Freshwater Fishing Digest.

Contact: NHDG Region 4 (Southwest NH), Keene  
E-mail: [reg4@wildlife.nh.gov](mailto:reg4@wildlife.nh.gov) Phone: 603-352-9669

## HIGHLAND LAKE Stoddard, Washington

FISHERY: Warmwater ACRES: 697

TROPIC LEVEL: MESO

AVG. DEPTH: 7 MAX. DEPTH: 30

SPECIES: SMB,LMB,ECP,BBH,WP,BC,YP

ADDITIONAL INFO:

ACCESS: boat ramp

Please contact NH Dept of Safety, Marine Patrol for info. on water body/boat/motor restrictions: (603) 293-2037 [www.nhmarinepatrol.com](http://www.nhmarinepatrol.com)

Public Water Access site

Canoe/cartop

Shorebank

Ramp

Bathymetric contour (feet)

Bathymetry provided by the NH Department of Environmental Services, Watershed Mgt Bureau

Town boundary

Primary Route

Road or Street

Trail or other

Stream or Shoreline

Surface Water

Wetland

Conservation or Public land

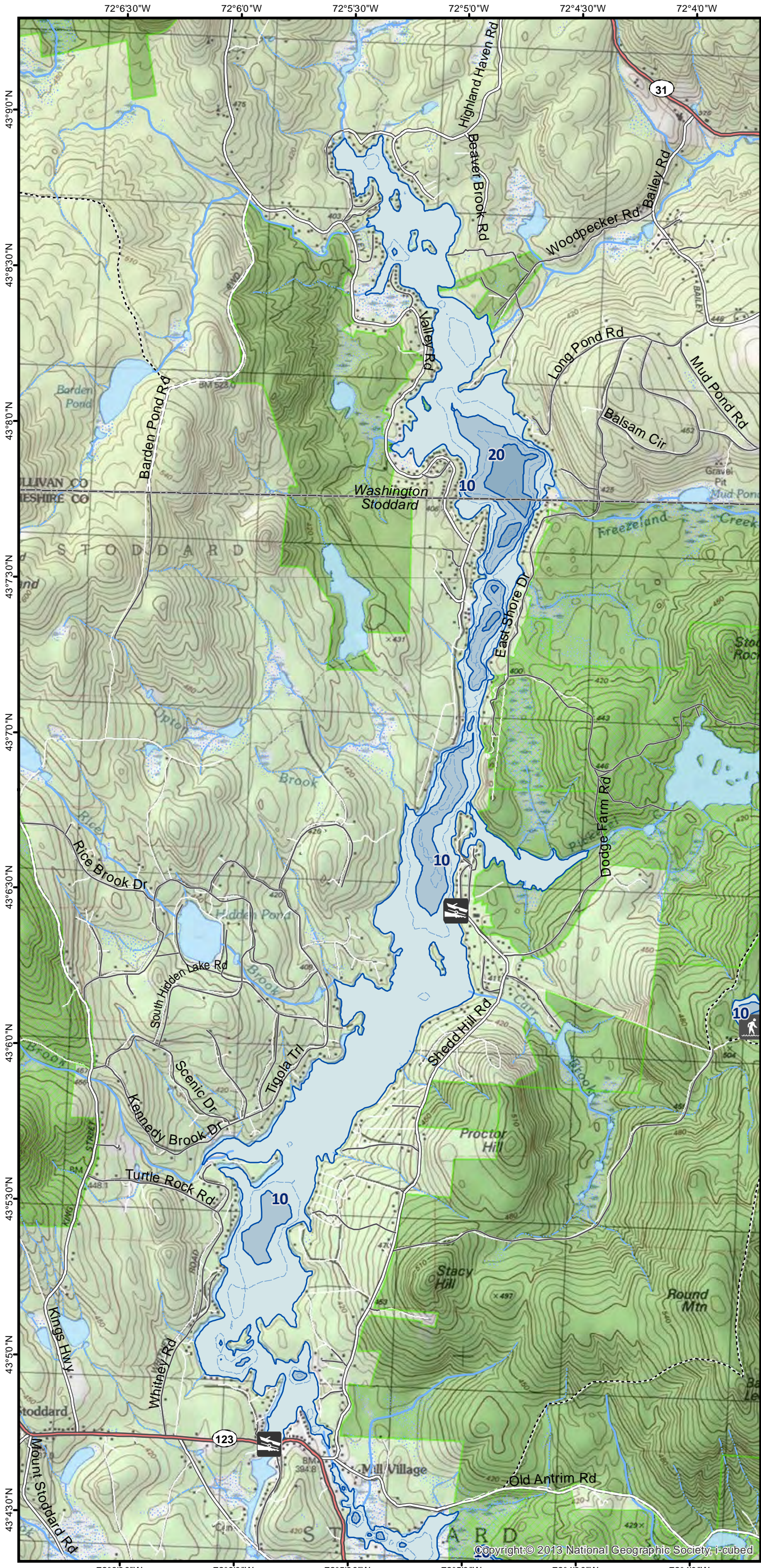
Cleared Forest

Contour

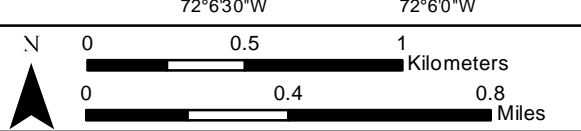
Building

Source: USGS

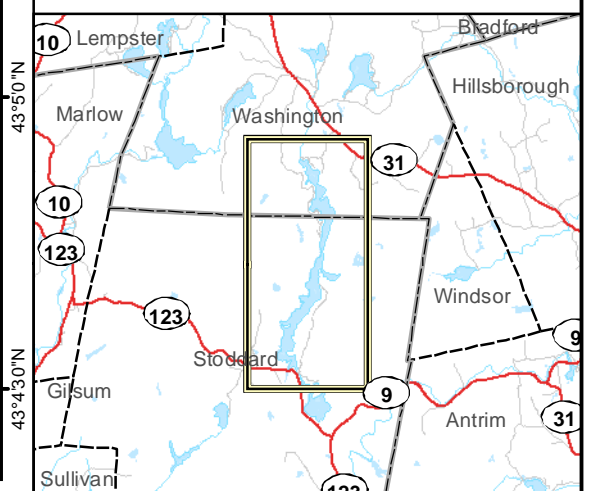
Restricted Access Conservation



43°30'N  
43°25'N  
43°20'N  
43°15'N  
43°10'N  
43°05'N  
43°00'N  
42°55'N  
42°50'N  
42°45'N  
42°40'N  
42°35'N  
42°30'N  
42°25'N  
42°20'N  
42°15'N  
42°10'N  
42°05'N  
42°00'N



Base map data from NH GRANIT at Earth Systems Research Center (UNH) and Open Street Map contributors. UNH, NH Fish & Game and the cooperating agencies make no claim as to the validity or reliability or to any implied uses of these data. NOT INTENDED FOR BOAT NAVIGATION.



Directions: Rt 123, 2 mi N of Rt 9