

For fishing regulation information, please refer to the NHFGD Freshwater Fishing Digest.

Contact: NHFGD Inland Fisheries Division, Concord  
E-mail: fish@wildlife.nh.gov Phone: 603-271-2501

## FREES POND, LOWER Deerfield




**FISHERY:** Warmwater **ACRES:** 25  
**TROPIC LEVEL:** MESO  
**AVG. DEPTH:** 9 **MAX. DEPTH:** 10  
**SPECIES:** LMB,ECP,BBH

ADDITIONAL INFO:

ACCESS: shorebank













Please contact NH Dept of Safety, Marine Patrol for info. on water body/boat/motor restrictions: (603) 293-2037 [www.nh.gov/safety](http://www.nh.gov/safety)

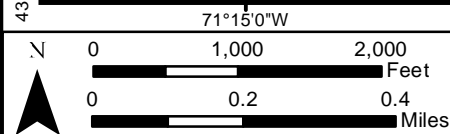
### Public Water Access site

-  Canoe/cartop
-  Shorebank
-  Ramp

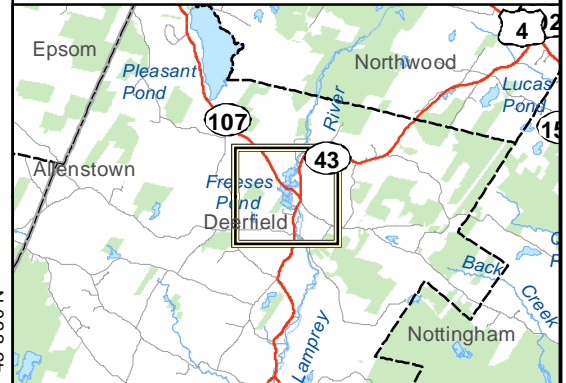
 Bathymetric contour (feet)

Bathymetry provided by the NH Department of Environmental Services, Watershed Mgt Bureau

-  Town boundary
  -  Primary Route
  -  Road or Street
  -  Trail or other
  -  Stream or Shoreline
  -  Surface Water
  -  Wetland
  -  Conservation or Public land
  -  Cleared Forest
  -  Contour
  -  Building
  -  Restricted Access Conservation
- Source: USGS



Base map data from NH GRANIT at Earth Systems Research Center (UNH) and Open Street Map contributors. UNH, NH Fish & Game and the cooperating agencies make no claim as to the validity or reliability or to any implied uses of these data. NOT INTENDED FOR BOAT NAVIGATION.



Directions: Rt 107