

For fishing regulation information, please refer to the NHFGD Freshwater Fishing Digest.

Contact: NHFGD Region 1 (North Country), Lancaster  
E-mail: [reg1@wildlife.nh.gov](mailto:reg1@wildlife.nh.gov) Phone: 603-788-3164

# LAKE FRANCIS Pittsburg, Clarksville

**FISHERY:** Coldwater **ACRES:** 1934

**TROPIC LEVEL:** OLIGO

**AVG. DEPTH:** 40 **MAX. DEPTH:** 82




**SPECIES:** RT,BT,LLS,LT,ECP,BRB,RS

**ADDITIONAL INFO:** lake trout and/or salmon lake

**ACCESS:** Lake Francis SP boat ramp; or Rt 3 launch (limited)













Please contact NH Dept of Safety, Marine Patrol for info. on water body/boat/motor restrictions: (603) 293-2037 [www.nhmarinepatrol.com](http://www.nhmarinepatrol.com)

### Public Water Access site

-  Canoe/cartop
-  Shorebank
-  Ramp

 Bathymetric contour (feet)

Bathymetry provided by the NH Department of Environmental Services, Watershed Mgt Bureau


-  Town boundary
  -  Primary Route
  -  Road or Street
  -  Trail or other
  -  Stream or Shoreline
  -  Surface Water
  -  Wetland
  -  Conservation or Public land
  -  Cleared Forest
  -  Contour
  -  Building
  -  Restricted Access Conservation
- Source: USGS

71°23'0"W 71°22'30"W 71°22'0"W 71°21'30"W 71°21'0"W 71°20'30"W 71°20'0"W 71°19'30"W 71°19'0"W 71°18'30"W 71°18'0"W 71°17'30"W 71°17'0"W



Copyright:© 2013 National Geographic Society, i-cubed

71°23'0"W 71°22'30"W 71°22'0"W 71°21'30"W 71°21'0"W 71°20'30"W 71°20'0"W 71°19'30"W 71°19'0"W 71°18'30"W 71°18'0"W 71°17'30"W 71°17'0"W



Base map data from NH GRANIT at Earth Systems Research Center (UNH) and Open Street Map contributors. UNH, NH Fish & Game and the cooperating agencies make no claim as to the validity or reliability or to any implied uses of these data. NOT INTENDED FOR BOAT NAVIGATION.



**Directions:** Rt 3 N to River Rd 2 mi