

For fishing regulation information, please refer to the NHFGD Freshwater Fishing Digest.

Contact: NHFGD Inland Fisheries Division, Concord
E-mail: fish@wildlife.nh.gov Phone: 603-271-2501

CLARK POND Auburn

FISHERY:	ACRES: 37
TROPIC LEVEL: MESO	
AVG. DEPTH: 2	MAX. DEPTH: 5
SPECIES:	

ADDITIONAL INFO:

ACCESS: Depot Rd access

Please contact NH Dept of Safety, Marine Patrol for info. on water body/boat/motor restrictions: (603) 293-2037 www.nh.gov/safety

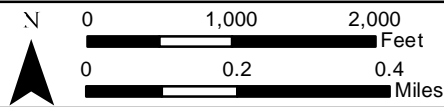
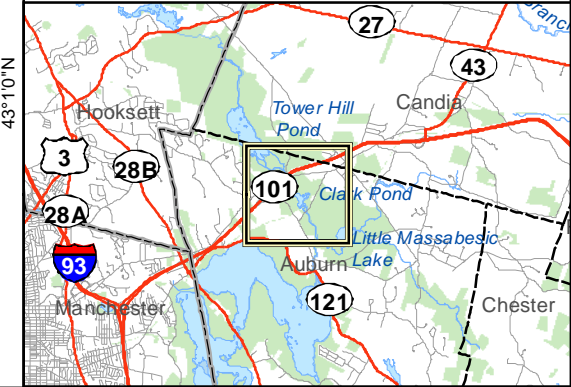
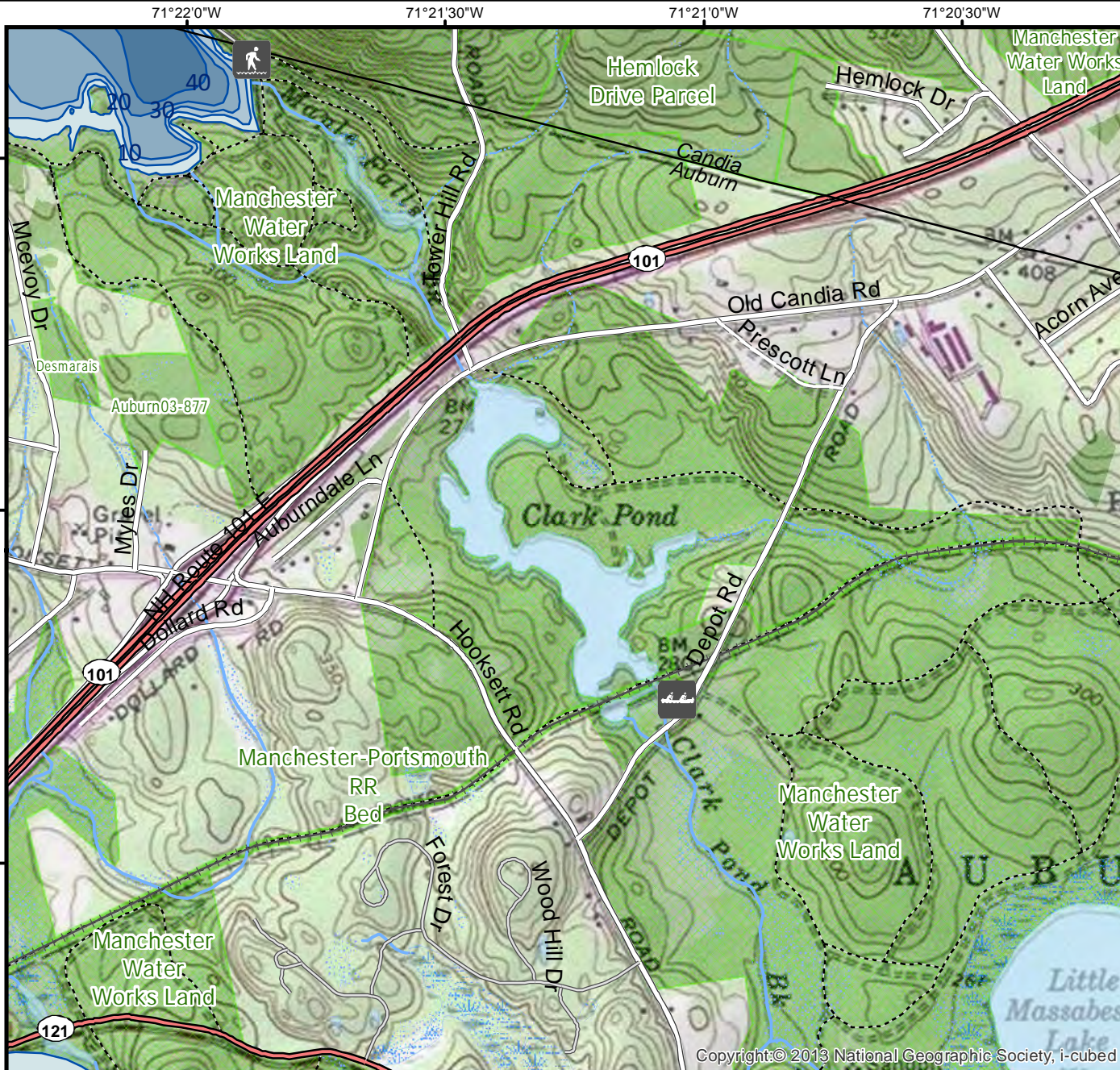
Public Water Access site

- Canoe/cartop
- Shorebank
- Ramp

Bathymetric contour (feet)

Bathymetry provided by the NH Department of Environmental Services, Watershed Mgt Bureau

- | | | | |
|--|-----------------------------|--|--------------------------------|
| | Town boundary | | Cleared |
| | Primary Route | | Forest |
| | Road or Street | | Contour |
| | Trail or other | | Building |
| | Stream or Shoreline | | Source: USGS |
| | Surface Water | | Restricted Access Conservation |
| | Wetland | | |
| | Conservation or Public land | | |



Base map data from NH GRANIT at Earth Systems Research Center (UNH) and Open Street Map contributors. UNH, NH Fish & Game and the cooperating agencies make no claim as to the validity or reliability or to any implied uses of these data. NOT INTENDED FOR BOAT NAVIGATION.

Directions: