

For fishing regulation information, please refer to the NHFGD Freshwater Fishing Digest.

Contact: NHFGD Region 2 (Lakes Region), New Hampton  
E-mail: [reg2@wildlife.nh.gov](mailto:reg2@wildlife.nh.gov) Phone: 603-744-5470

## BLACK POND Lincoln

**FISHERY:** Coldwater **ACRES:** 5

**TROPIC LEVEL:** MESO

**AVG. DEPTH:** 17 **MAX. DEPTH:** 44




**SPECIES:** EBT

**ADDITIONAL INFO:** trout pond; no motors

**ACCESS:** remote walk-in













Please contact NH Dept of Safety, Marine Patrol for info. on water body/boat/motor restrictions: (603) 293-2037 [www.nh.gov/safety](http://www.nh.gov/safety)

### Public Water Access site

-  Canoe/cartop
-  Shorebank
-  Ramp

 Bathymetric contour (feet)

Bathymetry provided by the NH Department of Environmental Services, Watershed Mgt Bureau

-  Town boundary
  -  Primary Route
  -  Road or Street
  -  Trail or other
  -  Stream or Shoreline
  -  Surface Water
  -  Wetland
  -  Conservation or Public land
  -  Cleared Forest
  -  Contour
  -  Building
  -  Restricted Access Conservation
- Source: USGS

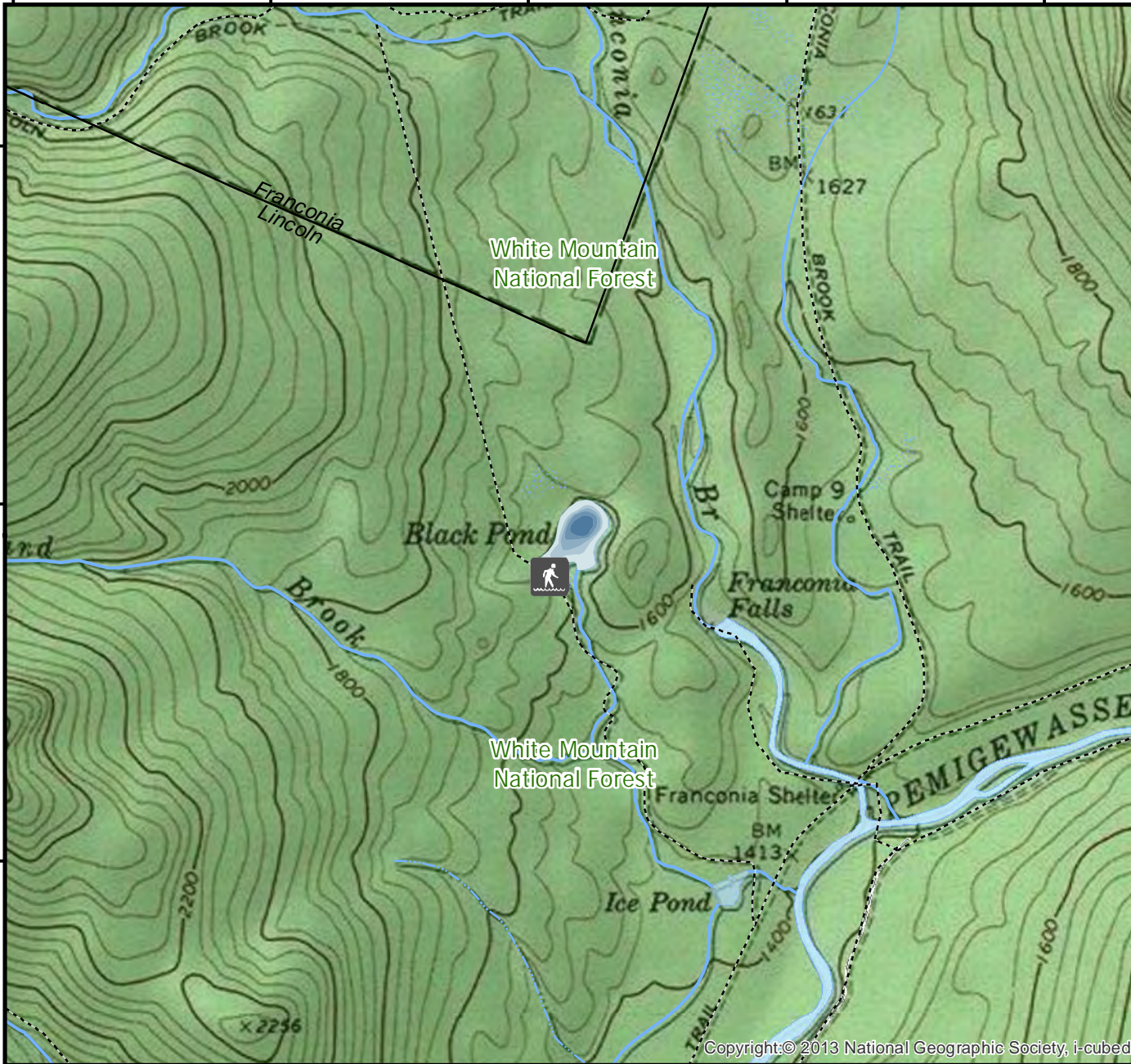
71°36'0"W 71°35'30"W 71°35'0"W 71°34'30"W 71°34'0"W

44°70'N

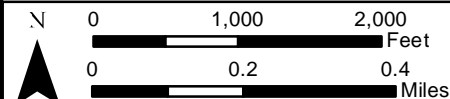
44°63'N

44°60'N

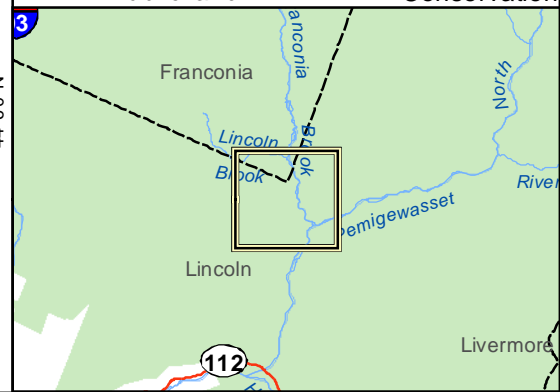
71°36'0"W 71°35'30"W 71°35'0"W 71°34'30"W 71°34'0"W



Copyright © 2013 National Geographic Society, i-cubed



Base map data from NH GRANIT at Earth Systems Research Center (UNH) and Open Street Map contributors. UNH, NH Fish & Game and the cooperating agencies make no claim as to the validity or reliability or to any implied uses of these data. NOT INTENDED FOR BOAT NAVIGATION.



Directions: